

How to Object online

Go to:

<http://gmsf-consult.objective.co.uk/portal>

First you need to Register on the Portal.

Click on the Login / Register button:

GREATER MANCHESTER SPATIAL FRAMEWORK

Consultation Portal

Accessibility | Privacy | GMSF Home | Contact Us

Search []

Login / Register | Who Said What? | Help | Print

Consultation Home

Greater Manchester Spatial Framework - consultation portal

Welcome to the consultation portal for the Greater Manchester Spatial Framework (GMSF). Here you have the opportunity to get involved in consultations on the GMSF and tell us what you think. Your views are important to us and we take them into consideration as we develop the GMSF.

You can use this consultation portal to:

- Search and view current and past consultations on the GMSF;
- Respond online to the current consultation on the draft GMSF (October 2016);
- View comments that have been made to the previous GMSF consultation (November 2015) by clicking on "Who Said What" on the top right of the screen or on the documents listed below;
- Register to be kept informed of future consultations and developments on the GMSF.

To comment on the current consultation on the draft GMSF (October 2016) and its integrated assessment and supporting documents, simply click on the consultation from the list below.

Please note: to make comments and respond to the consultation online you will need to [log in](#) or create a new account by [registering](#) if you haven't already done so. This is a simple three-step process that enables you to save, track and manage your comments.

If you would rather Email comments directly to the GMSF GM Planning team then please E mail gmsf@agma.gov.uk

More information on the GMSF can be found on the Greater Manchester Combined Authority website [here](#)

Click Register:

Login / Register

Login

Username:

Password:

Register | **Login** →

Forgotten Password? | Forgotten Username? | Close

Click Register as Consultee

Consultation Home

Registration

Registering with this site has many key benefits including the opportunity to:

Simply select the registration option that applies to you:

Consultee

Register as a consultee if you wish to make comments expressing:

- your own opinions (i.e. personal views) or
- the opinions of your organisation (i.e. views expressed on behalf of a single organisation that you work within).

Register as Consultee →

BOLTON	MANCHESTER	ROCHDALE
BURY	OLDHAM	SALFORD

Fill in the registration form

Consultation Home

Consultee Registration

Please complete the following information and select OK. We will then send you an activation email to confirm your account.


My Account	
Name & Email	
Title	<input type="text"/>
Given Name	<input type="text"/>
Family Name	<input type="text"/>
Email Address	<input type="text"/>
Username	<input type="text"/> <input type="button" value="Check"/>
Password	<input type="password"/>
Confirm Password	<input type="password"/>
I agree to all of the Terms and Conditions of registering <input type="radio"/> Yes <input checked="" type="radio"/> No	
* denotes required field	
<input type="button" value="OK"/>	

Agree to the terms and conditions and click OK, you will then get the notice that you have been sent an activation email:

Consultation Home

Consultee Registration

Thank you for taking the time to register. You will shortly receive your activation email.

 Please click on the activation link in this email to activate your account. This will enable you to update your contact details and submit comments.

In the Activation email, click on the link:



You are now registered on the Greater Manchester Spatial Framework Consult system.


In order for your account to be activated please click the following link:

<http://gmsf-consult.objective.co.uk/common/activate.jsp?guid=F8C4EDDE-ECE0-CA42-2630-CF5190BAB615>

Login with the username and password you set up during registration and click 'Login'

You have now activated your account.

Please sign in below using the password that you provided upon registering to update your contact details and preferences.



Login

Username:


Password:

- [Register](#)
- [Forgotten Password?](#)
- [Forgotten Username?](#)

Fill in your details and click 'OK' (Note only the ones with the red star are needed)


My Details

Please fill in your contact details to complete your account registration and begin making comments.

My Account	
Organisation / Individual	
Views submitted as	<input type="radio"/> Organisation <input checked="" type="radio"/> Individual ?
Address	
Address Type	Unspecified ▼
Address Line 1	<input type="text"/> *
Address Line 2	<input type="text"/>
Address Line 3	<input type="text"/>
Post Town	<input type="text"/> *
County	<input type="text"/>
Post Code	<input type="text"/> *
Other Contact Details	
Phone Number	<input type="text"/>
Mobile Phone Number	<input type="text"/>
Fax Number	<input type="text"/>
Method of Contact	Email ▼
Also Register Me With	
Partners	There are no other organisations available to "also register with". ?
* denotes required field 	

The next 'My Details' Page is optional; you do not need to answer any questions. Answer the questions and Click 'OK' , or just Click 'OK'.

My Details

My Account	
About you	
<small>"An equal society protects and promotes equal, real freedom and opportunity to live in the way people value and would choose, so that everyone can flourish. An equal society recognises people's different needs, situations and goals, and removes the barriers that limit what people can do and be."</small>	
<small>We are asking for this information so we can ensure we are giving a good service to all sectors of our community. It will only be used to monitor take up of services and ensure that no particular individual or groups of people are discriminated against in the provision of our services.</small>	
<small>It is a Government requirement to ask these questions, however your response is optional.</small>	
Employment status	
Which of the following best describes what you are doing at present?	Employed full time ▼
Age	
What was your age on your last birthday?	<input type="radio"/> Under 16 <input type="radio"/> 16-24 <input type="radio"/> 25-44 <input type="radio"/> 45-64 <input type="radio"/> 65-75 <input type="radio"/> Over 75
Gender	
Are you:	<input type="radio"/> Male <input type="radio"/> Female
Ethnicity	
What do you consider to be your ethnicity?	<input type="radio"/> White <input type="radio"/> White British <input type="radio"/> White Irish <input type="radio"/> Any other White Background <input type="radio"/> Mixed White <input type="radio"/> Mixed White and Asian <input type="radio"/> Mixed White and Black African <input type="radio"/> Mixed White and Black Caribbean <input type="radio"/> Any other Mixed Background <input type="radio"/> Black <input type="radio"/> Black or Black British African <input type="radio"/> Black or Black British Caribbean <input type="radio"/> Any other Black Background <input type="radio"/> Asian <input type="radio"/> Asian or Asian British Bangladeshi <input type="radio"/> Asian or Asian British Pakistani <input type="radio"/> Asian or Asian British Indian <input type="radio"/> Any other Asian Background <input type="radio"/> Chinese or other ethnic group <input type="radio"/> Chinese <input type="radio"/> Any other ethnic group <input type="radio"/> Prefer not to say
Disability	
Do you consider yourself have a disability according to the definition above?	<input type="radio"/> Yes <input type="radio"/> No ?
* denotes required field 	

You are now registered! Click 'OK'

Finish

You have now completed your registration.



Adding your Comments / Objections

Click on 'Draft GMSF October 2016 Consultation'

Greater Manchester Spatial Framework - consultation portal

Welcome to the consultation portal for the Greater Manchester Spatial Framework (GMSF). Here you have the opportunity to get involved in consultations on the GMSF and tell us what you think.

Your views are important to us and we take them into consideration as we develop the GMSF.

You can use this consultation portal to:

- Search and view current and past consultations on the GMSF;
- Respond online to the current consultation on the draft GMSF (October 2016);
- View comments that have been made to the previous GMSF consultation (November 2015) by clicking on "Who Said What" on the top right of the screen or on the documents listed below;
- Register to be kept informed of future consultations and developments on the GMSF.

To comment on the current consultation on the draft GMSF (October 2016) and its integrated assessment and supporting documents, simply click on the consultation from the list below.

Please note: to make comments and respond to the consultation online you will need to [log in](#) or create a new account by [registering](#) if you haven't already done so. This is a simple three-step process that enables you to save, track and manage your comments.

If you would rather Email comments directly to the GMSF GM Planning team then please E mail gmsf@agma.gov.uk

More information on the GMSF can be found on the Greater Manchester Combined Authority website [here](#)

Subject:	Status:	Keywords:				
All	All	Keywords				
<input type="text" value="Search"/>						
<input type="button" value="Advanced Search"/>						
<input type="button" value="List View"/> <input type="button" value="Date View"/>						
Consultation	Start	End	Status			
<input checked="" type="checkbox"/> Draft GMSF October 2016 Consultation	31/10/16 11:45	23/12/16 23:59	open			
<input type="checkbox"/> GMSF Integrated Assessment 2016	31/10/16 11:45	23/12/16 23:59	open			
<input type="checkbox"/> GMSF Supporting Documents	31/10/16 12:00	23/12/16 23:59	open			
<input checked="" type="checkbox"/> GMSF Strategic Options Consultation	09/11/15 00:01	11/01/16 23:59	closed			
<input type="checkbox"/> Strategic Options Background Paper 1: Area of Assessment	09/11/15 00:01	11/01/16 23:59	closed			
<input type="checkbox"/> Strategic Options Background Paper 2: Economic Development Needs Assessment	09/11/15 00:01	11/01/16 23:59	closed			
<input type="checkbox"/> Strategic Options Background Paper 3: Objectively Assessed Housing Need	09/11/15 00:01	11/01/16 23:59	closed			
<input type="checkbox"/> Strategic Options Background Paper 4: Infrastructure and Environment Background Paper	09/11/15 00:01	11/01/16 23:59	closed			
<input type="checkbox"/> Strategic Options Background Paper 5: Integrated Assessment	09/11/15 00:01	11/01/16 23:59	closed			

Click on 'Read and comment on document'

Draft GMSF October 2016 Consultation

A draft vision and set of strategic objectives for the Greater Manchester Spatial Framework (GMSF) was produced in 2015, alongside a number of strategic options, which outlined a range of land requirements for housing and business over the next twenty years. A consultation on this took place in Winter 2015/16.

Building on this work and the responses received, a full draft of the GMSF was made available here on 31st October and is available for consultation until 23rd December 2016

To make comments on this document online please click on the [Read and Comment on the Document](#) link below. There is an opportunity to add comments in the "Add Comments" tab at various points in the document.

Alternatively, you can make comments by Email to GMSF@agma.gov.uk

A copy of the [Executive Summary](#) of the GMSF is available to read [here](#) and a full PDF printable version of the GMSF consultation document can be downloaded [here](#)

In addition to the GMSF, an [Integrated Assessment](#) has been produced and is available for comment [here](#).

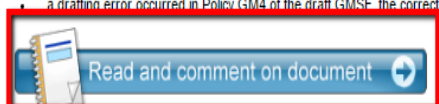
Also available are a number of [Supporting Documents](#), which are also available for comment [here](#).

This consultation on the GMSF, Integrated Assessment and Supporting Documents is open from 31st October- 23rd December 2016.

If you wish to be updated about the development of the GMSF please register for updates via the 'Login/register' option above.

Please note:

- any comments you make are not confidential and will be made publicly available in due course.
- a drafting error occurred in Policy GM4 of the draft GMSF, the correct policy wording can be found [here](#)



Go to Section 16 – Green belt and click add comments:

Draft GMSF October 2016 Consultation

Click on a section to view content

16 Green Belt

Add Comments

Policy GM13

A Green Belt within Greater Manchester will be retained. This Green Belt will be afforded strong protection in accordance with the National Planning Policy Framework.

In achieving this fundamental aim the Green Belt will serve the five purposes set out in national policy:

- to check the unrestricted sprawl of large built-up areas;
- to prevent neighbouring towns merging into one another;
- to assist in safeguarding the countryside from encroachment;
- to preserve the setting and special character of historic towns; and
- to assist in urban regeneration, by encouraging the recycling of derelict and other urban land.

Positive and beneficial use of the Green Belt will be supported where this can be achieved without harm to its openness, permanence or ability to serve its five purposes. In particular, the enhancement of its green infrastructure functions will be encouraged, such as improved public access and habitat restoration, helping to deliver environmental and social benefits for the residents of Greater Manchester and providing the high quality green spaces that will support economic growth.

Reasoned justification

16.0.1 The Green Belt in Greater Manchester was originally designated in full in 1984. It has since seen a series of minor amendments through individual district plans so that by 2015 it totalled 59,350 hectares in size, equating to 47% of the total land area of Greater Manchester. The scale of development that needs to be accommodated within Greater Manchester over the next two decades means that some changes to the green belt boundaries within Greater Manchester are necessary, but these have been minimised as far as possible, having regard in particular to the need to promote sustainable patterns of development. This will result in a net reduction in the total area of designated green belt of 4,900 hectares (8.2%), ensuring that nearly 43% of Greater Manchester will be green belt.

16.0.2 As such, the Green Belt makes up a considerable proportion of Greater Manchester, and it is therefore vital that its various parts play a beneficial role that supports the environmental, social and economic well being of the sub-region's residents. The Greater Manchester Mayor and local authorities will plan, in particular, for the enhancement of its green infrastructure functions, such as improved public access and habitat restoration, helping to deliver environmental and social benefits for the residents of Greater Manchester and providing the high quality green spaces that will support economic growth.

16.0.3 The following sites will be added to the Green Belt:

- West Salford Greenway
- Rectory Lane, Standish in Wigan
- Land within the Rock Valley in Rochdale

16.0.4 The sites proposed for release from the Green Belt are identified in the map below, which shows the current adopted green belt with allocations proposed in the GMSF shaded in brown.

Figure 16.1 Proposed Allocations and Green Belt (Popup full image)

Write your objections in the comments box and upload any relevant files and click 'Submit'

16 Green Belt

Add Comments

These comments are for this section Green Belt

Warning: your session may timeout after an hour, to avoid any data loss please use the Save as draft button at the bottom of the page.

Please provide any comments here

B *I* U ABC | [List] [List] [List] [List] [List] [List]

Please attach any supporting document(s) here

Upload:

Choose file No file chosen

Title

Description:

There are no more questions. Please click Submit to finish and wait for the confirmation message. Once submitted you will no longer be able to modify your answers. Thank you for your time.

If you are logged in, you can save your form if you are not quite finished and would like to come back to it later. You will be able to see all unsubmitted forms in "Your Account" and submit or edit them at any time.

Cancel if you want to disregard the answers/changes you have made since your last save.

Cancel Save as draft Submit